





DRIVING DIRECTIONS:


From: Ronald Reagan Washington National Airport (DCA)
2401 Smith Blvd, Arlington VA 22202



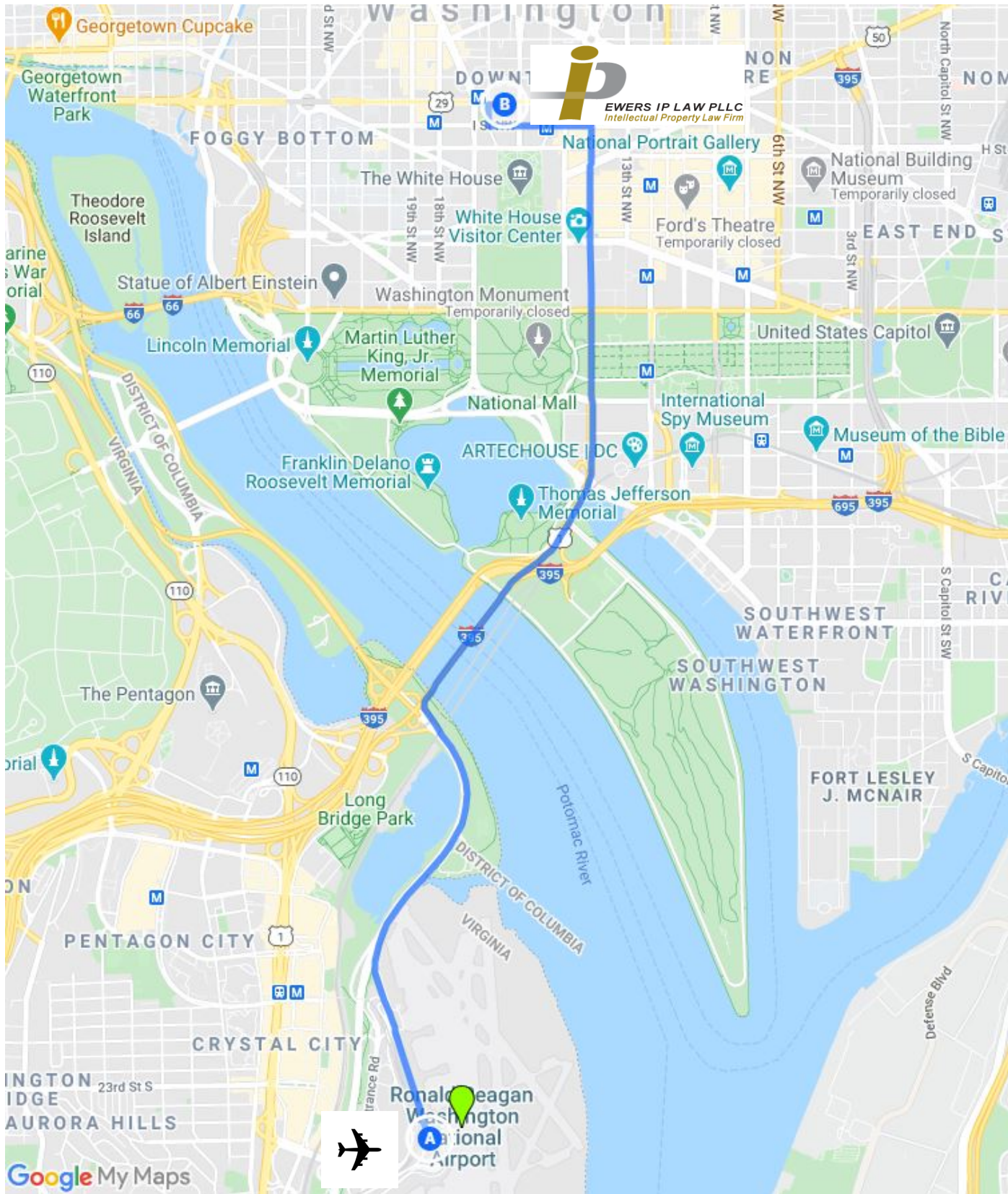
Trip = George Washington Memorial Pkwy and 14th St SW to 17th St NW in Washington

11 min (4.6 mi)

1. Slight right onto the ramp to GW Parkway North/Washington/I-395 
2. Merge onto George Washington Memorial Pkwy
1.7 mi
3. Use the right lane to merge onto I-395 N via the ramp to Washington
Entering District of Columbia
0.6 mi
4. Use the left 2 lanes to take exit 1 for US-1 N/14th Street toward Nat'l
Mall 
0.1 mi
5. Continue onto US-1/14th St SW
0.9 mi
6. Continue onto 14th St NW
0.6 mi
7. Turn left onto I St NW 
0.4 mi
8. Continue on 17th St NW. Drive to K St NW
1 min (0.1 mi)
9. Turn right onto K St NW 

 Destination will be on the right

ROUTE MAP



EWERS IP LAW PLLC – 1612 K STREET NW SUITE 1204, WASHINGTON DC 20006



PUBLIC TRANSIT DIRECTIONS:

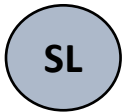


From: **Washington Dulles Airport Metro Station**
To: **Farragut West Metro Station**

1) Departs From – **DULLES AIRPORT MAIN TERMINAL & ARRIVALS/DOOR**



2) Take **Bus 5A** towards **LENFANT PLAZA STATION**
Arrive at **N MOORE ST & ROSSLYN STATION BUS BAY D**




3) Take **SILVER LINE** towards **LARGO TOWN CENTER**
Departs from **ROSSLYN METRO STATION**

4) Exit @ **FARRAGUT WEST METRO STATION**

Total Trip – 54 Minutes

From: **Reagan Airport Station**
To: **Farragut West Metro Station**

1) Departs From – **NATIONAL AIRPORT STATION**

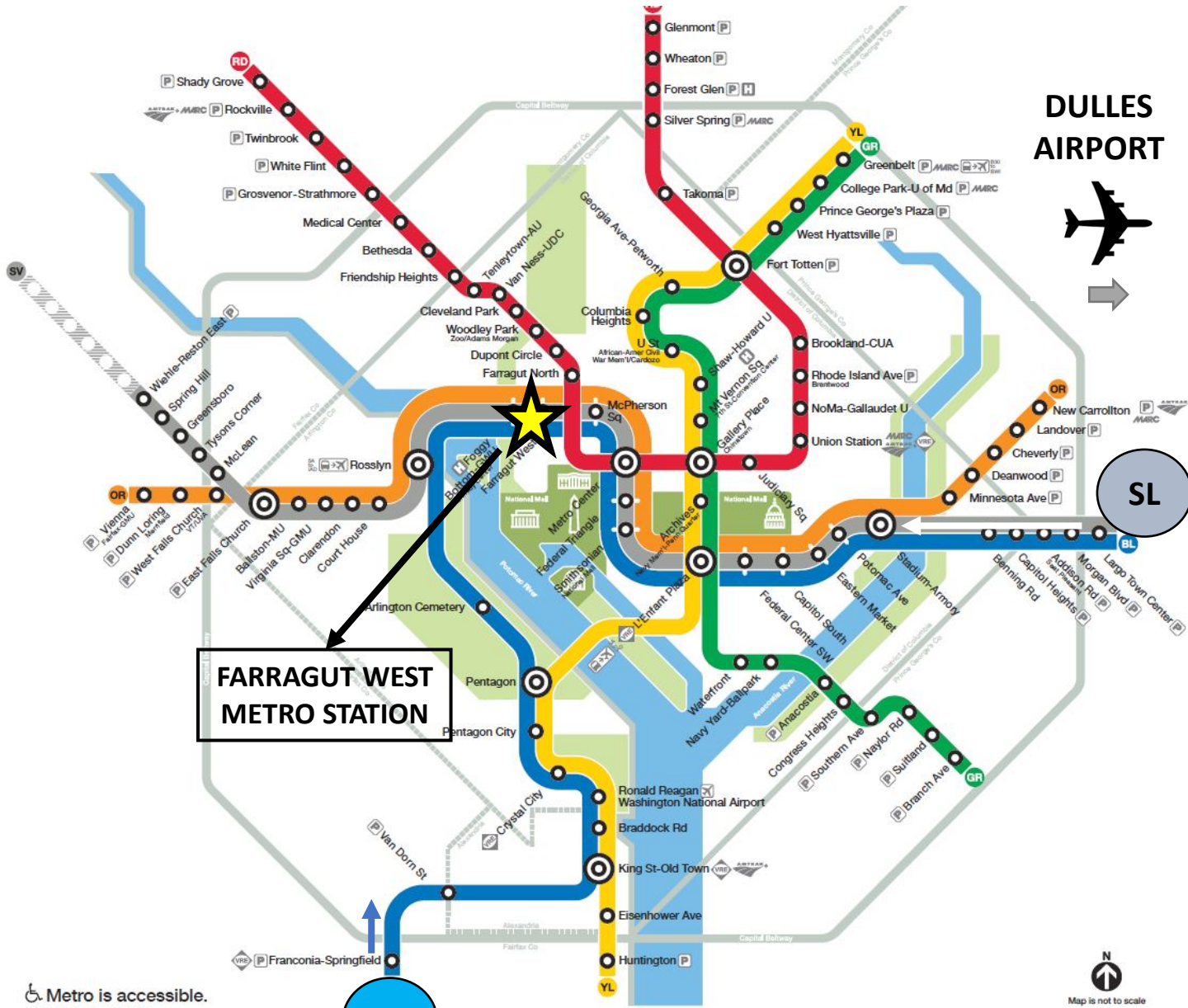


2) Take **BLUE LINE** towards **LARGO TOWN CENTER**

3) Exit @ **FARRAGUT WEST METRO STATION**

Total Trip – 19 Minutes

METRO – System Map



Metro is accessible.

WASHINGTON METRO/COMA AREA TRAVEL AUTHORITY © 2014

**REAGAN
AIRPORT**



DRIVING DIRECTIONS:


From: Dulles International Airport (IAD)
1 Saarinen Cir, Dulles VA 20166



Trip = VA-267 E and I-66 E to Downtown


34 min (26.8 mi)

1. Get onto VA-267 E in Hunter Mill From Aviation Dr
2.5 mi
2. Merge onto VA-267 E
14.5 mi
3. Merge onto I-66 E
8.2 mi **Entering District of Columbia*


4. Use the left 2 lanes to take the exit toward E Street 
0.4 mi


5. Continue onto E St Expy
0.3 mi

6. Continue onto E St NW
0.2 mi

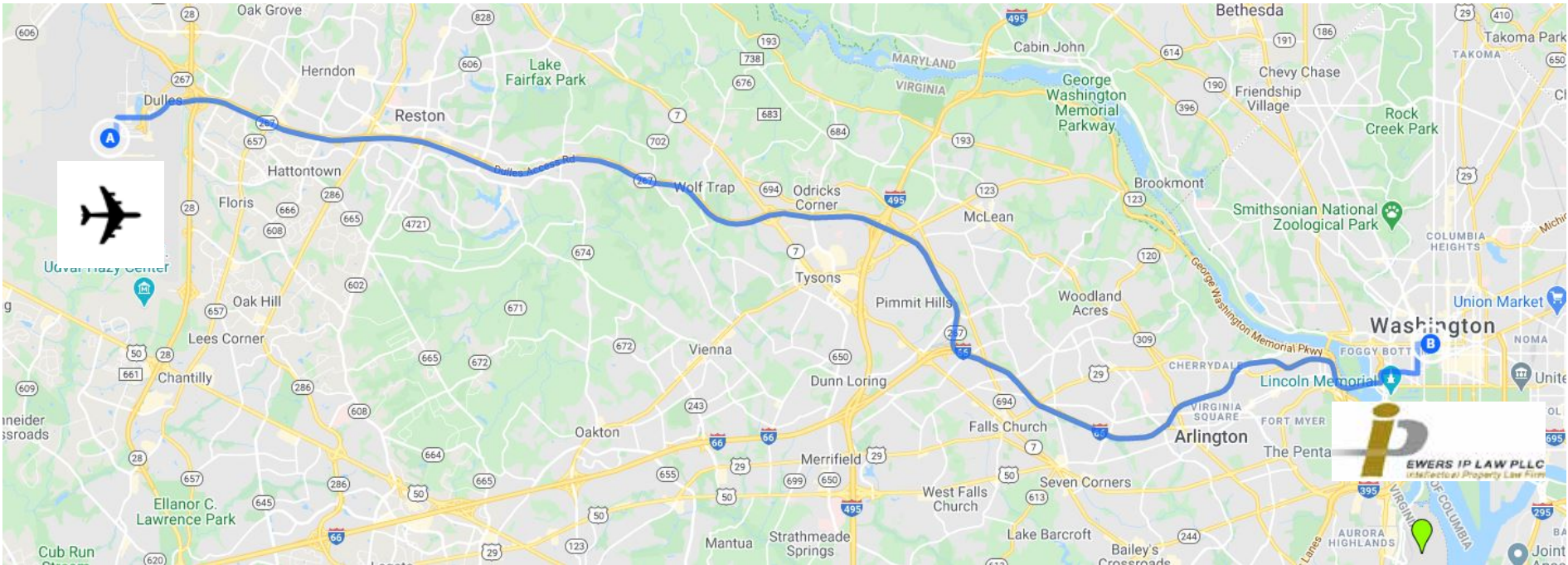
7. Use the left 2 lanes to turn left onto 18th St NW 
0.5 mi

8. Continue on 17th St NW. Drive to K St NW
1 min (0.1 mi)

9. Turn right onto K St NW 

 Destination will be on the right

ROUTE MAP



EWERS IP LAW PLLC – 1612 K STREET NW SUITE 1204, WASHINGTON DC 20006